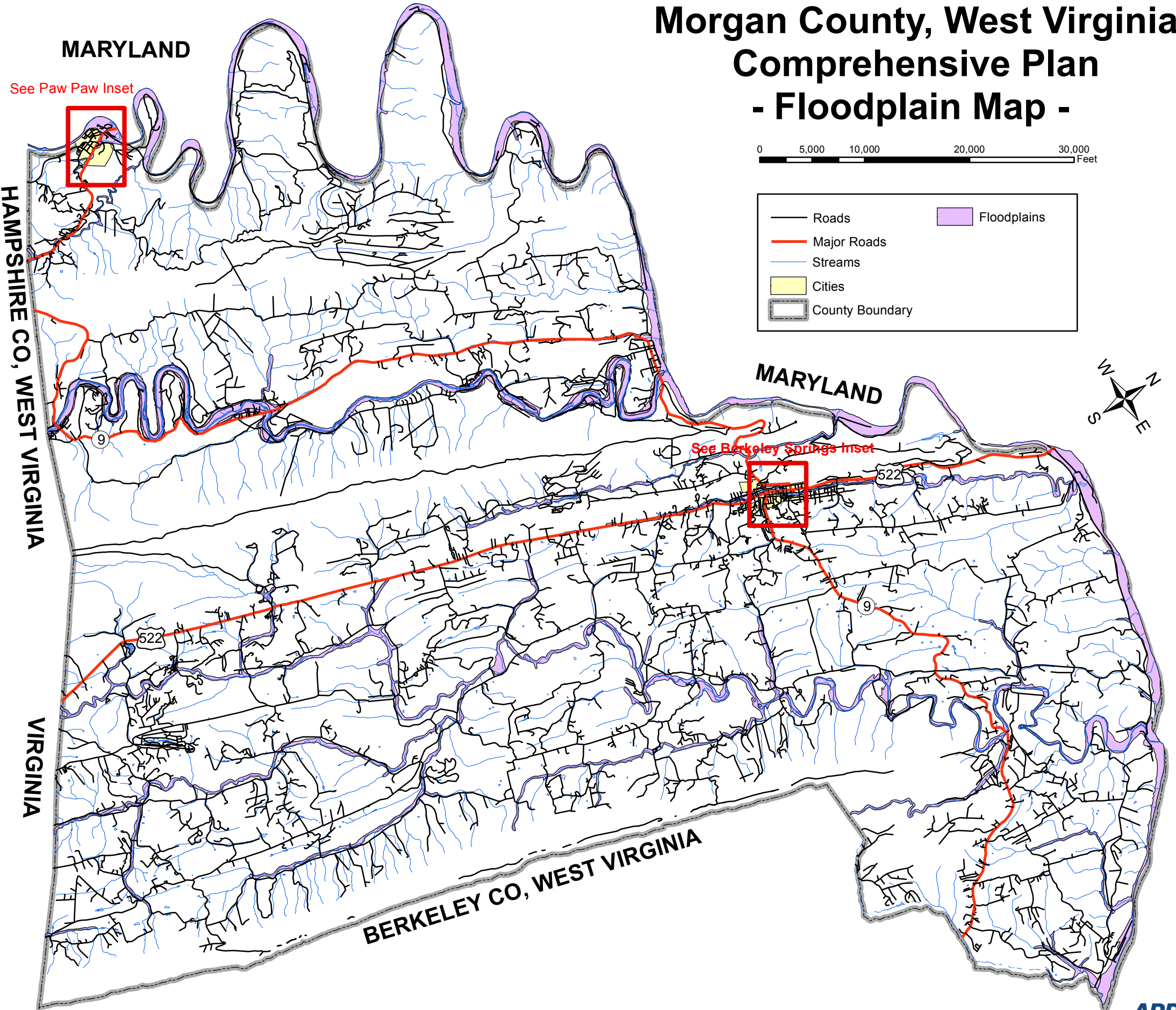

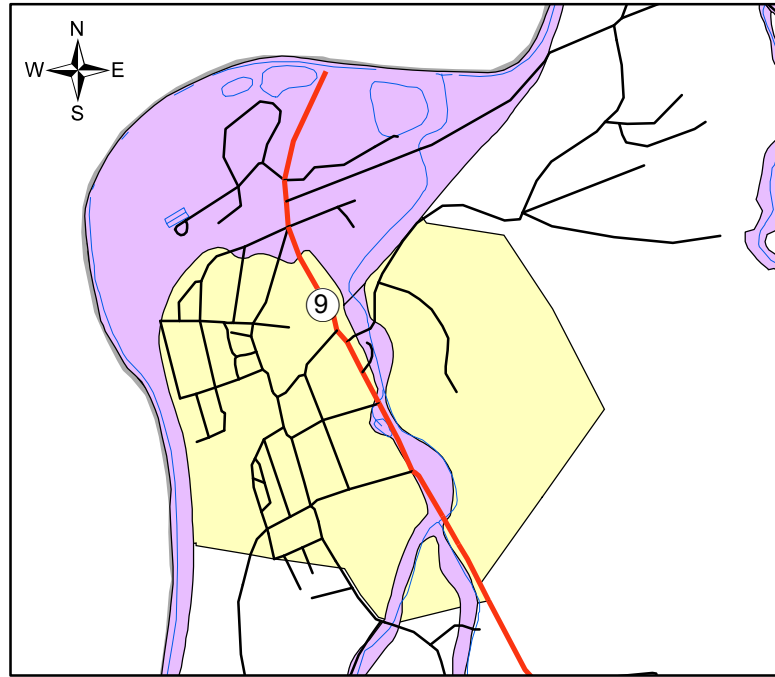


# Morgan County, West Virginia Comprehensive Plan - Floodplain Map -

0 5,000 10,000 20,000 30,000 Feet



### Paw Paw Inset

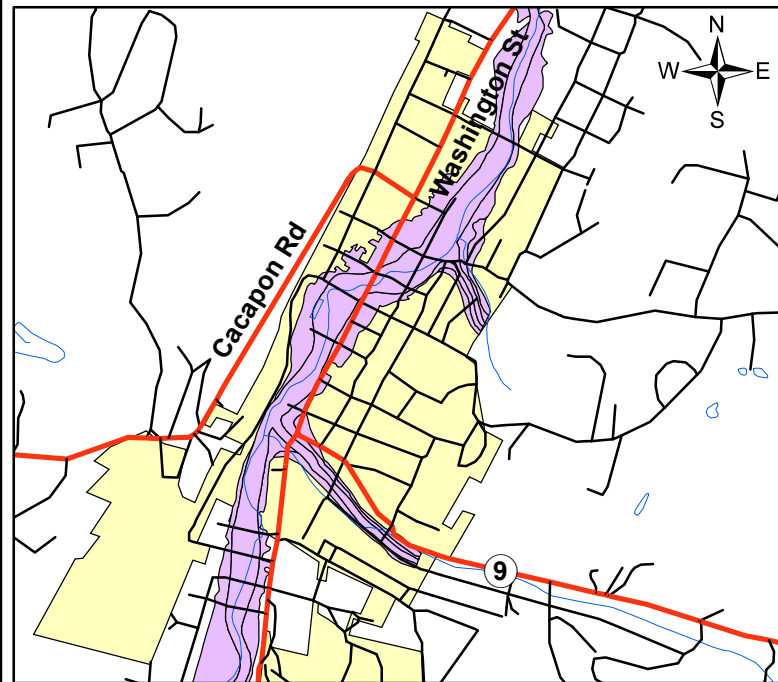


0 500 1,000 2,000 3,000 4,000 5,000 Feet

See Paw Paw Inset



### Berkeley Springs Inset



0 500 1,000 2,000 3,000 4,000 5,000 Feet

See Berkeley Springs Inset

