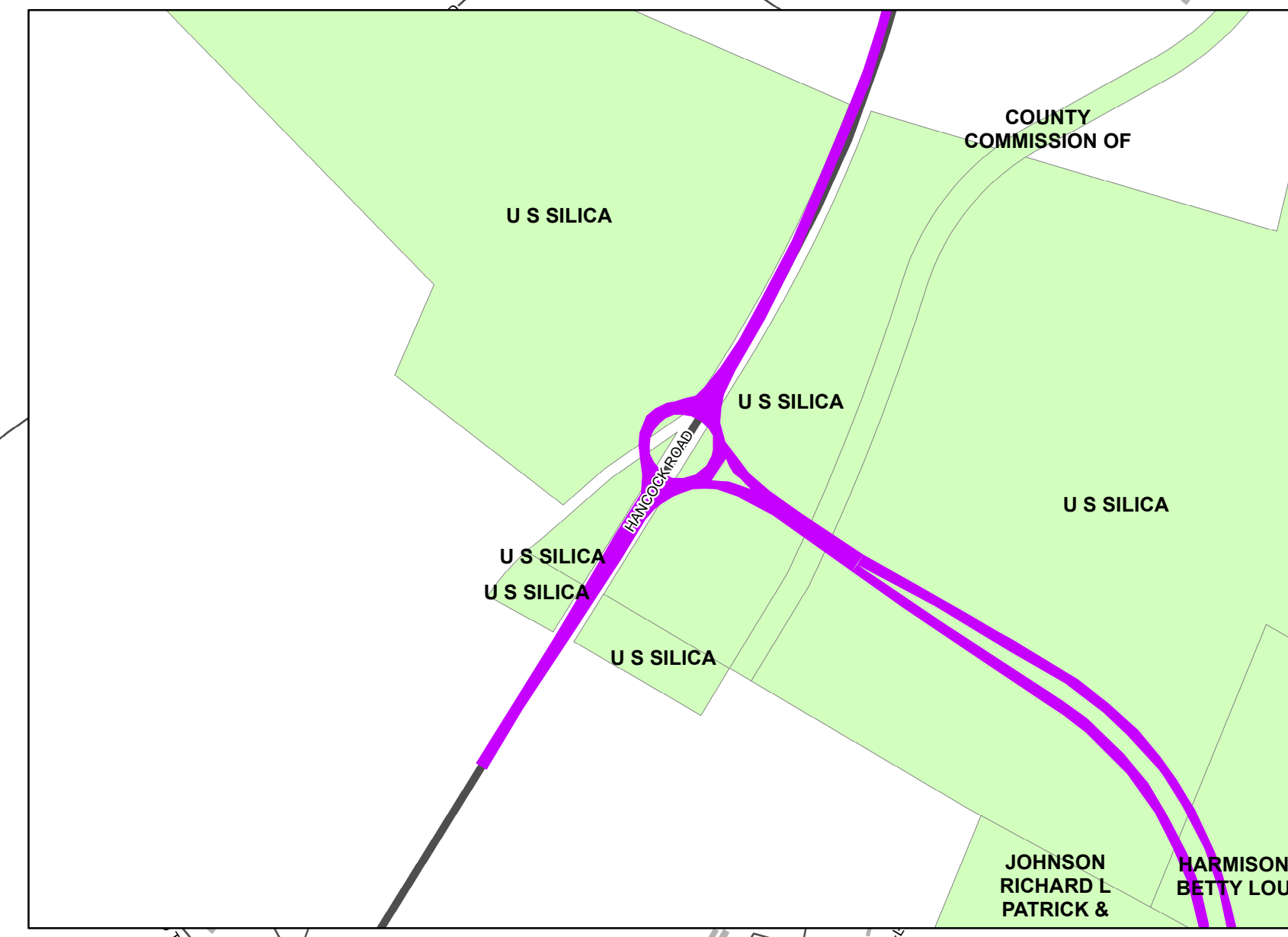
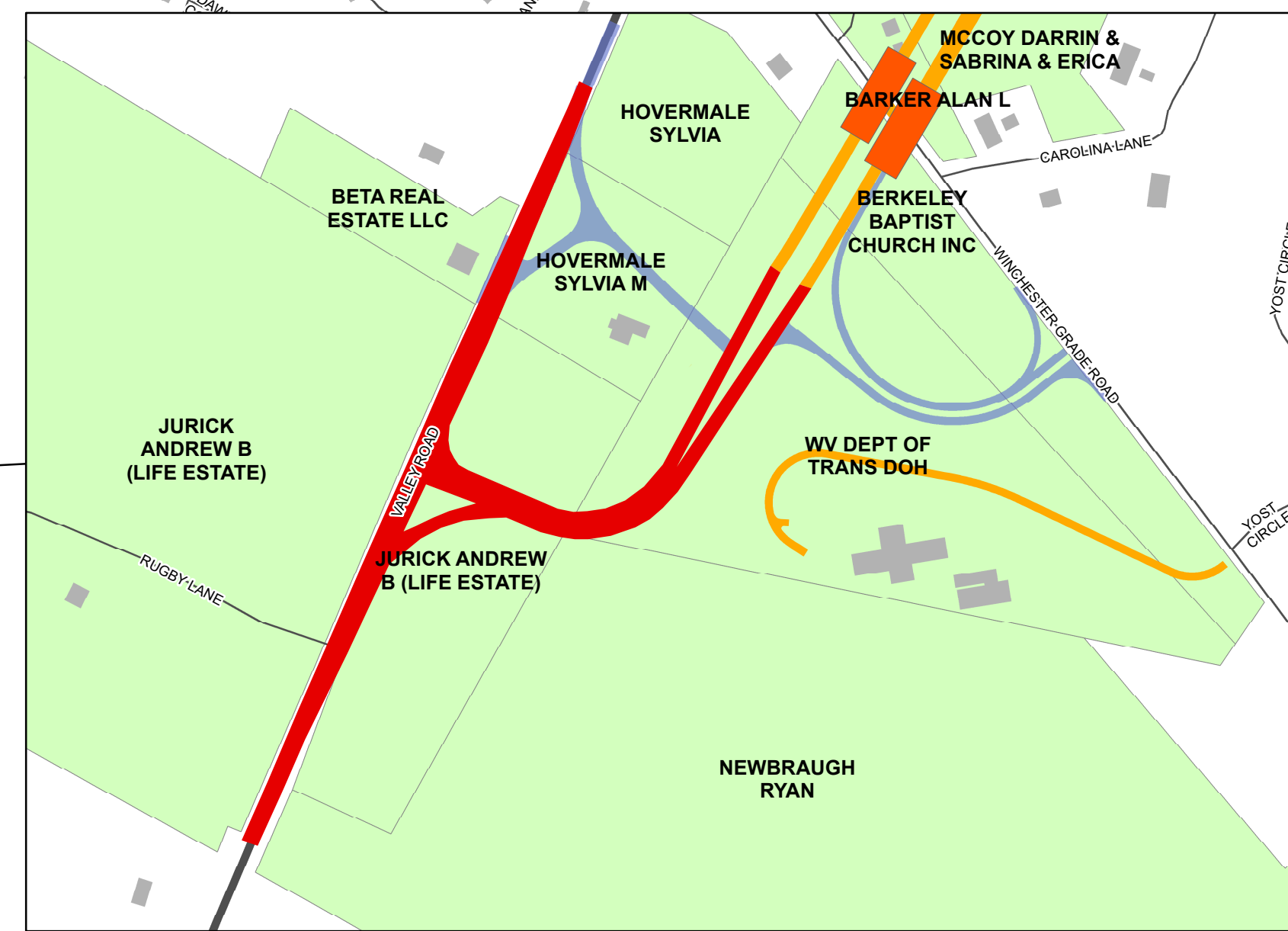
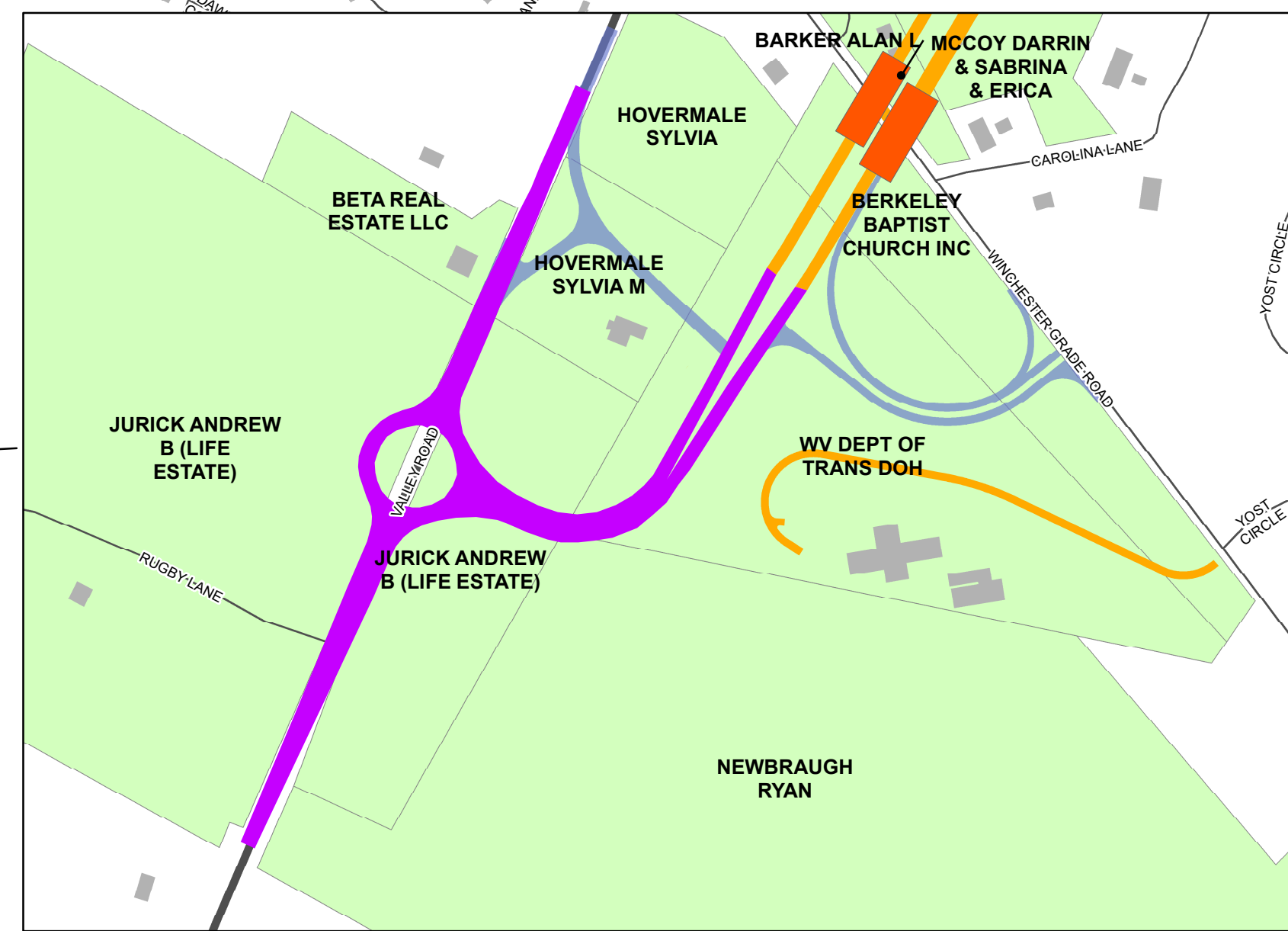
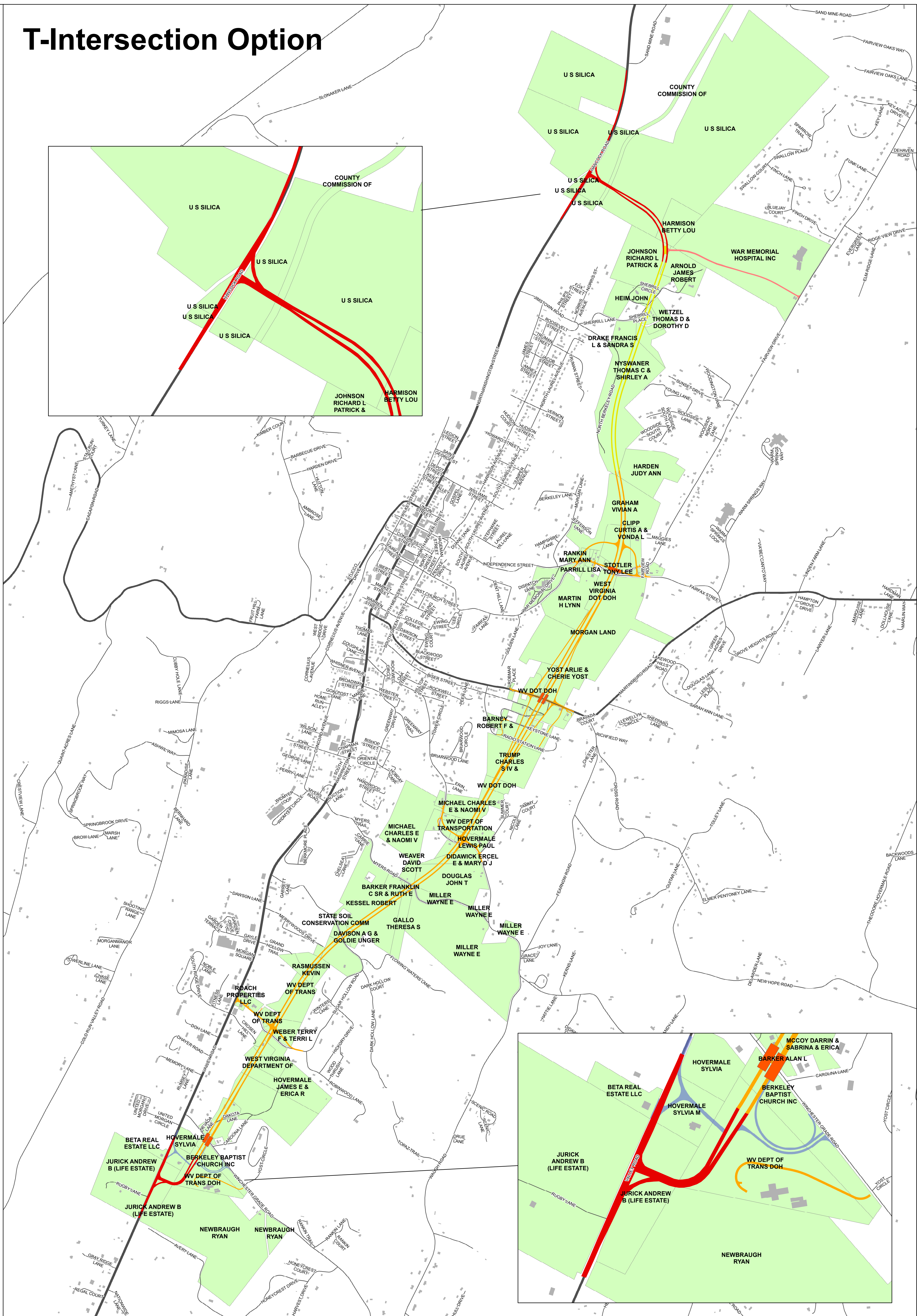
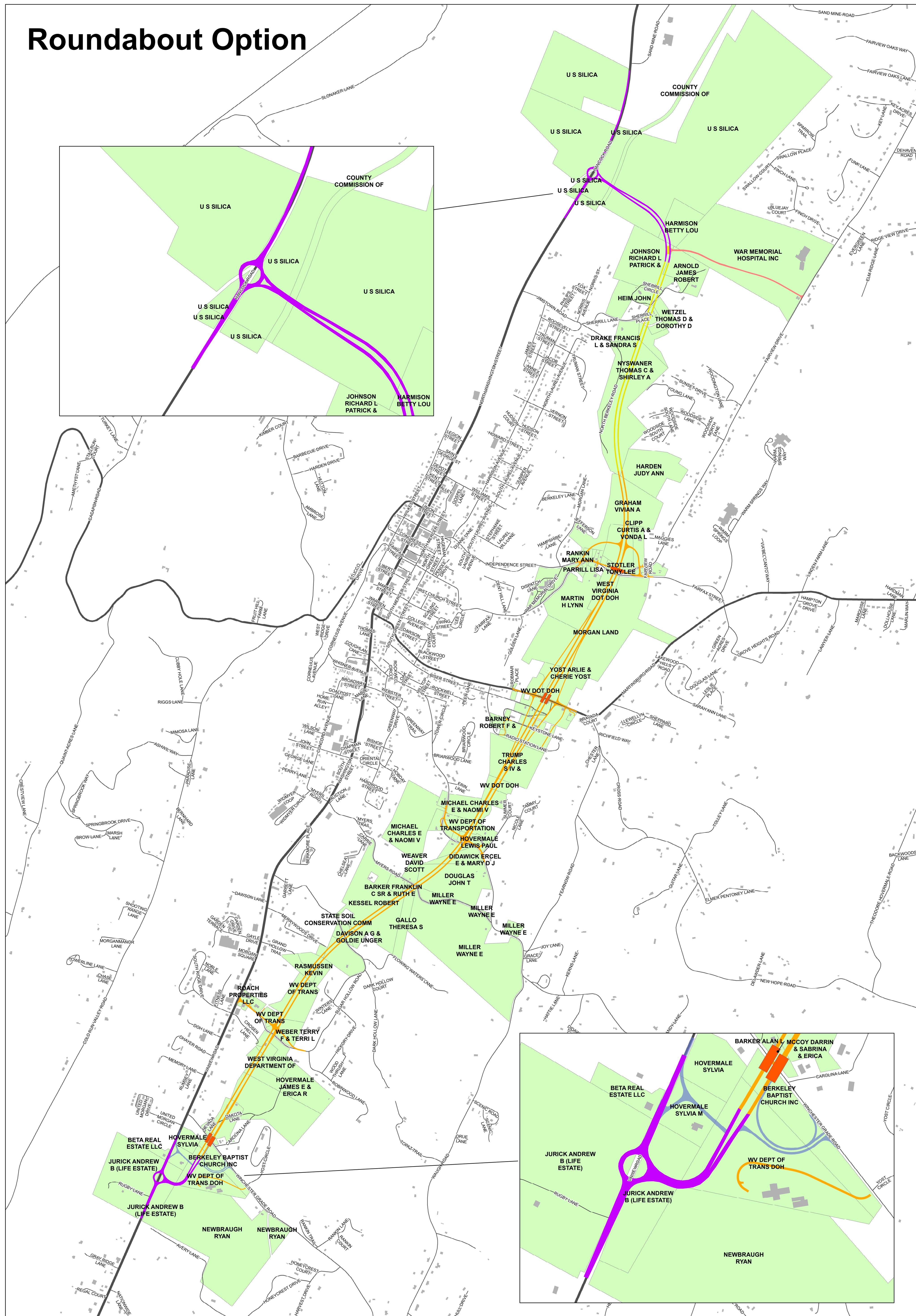
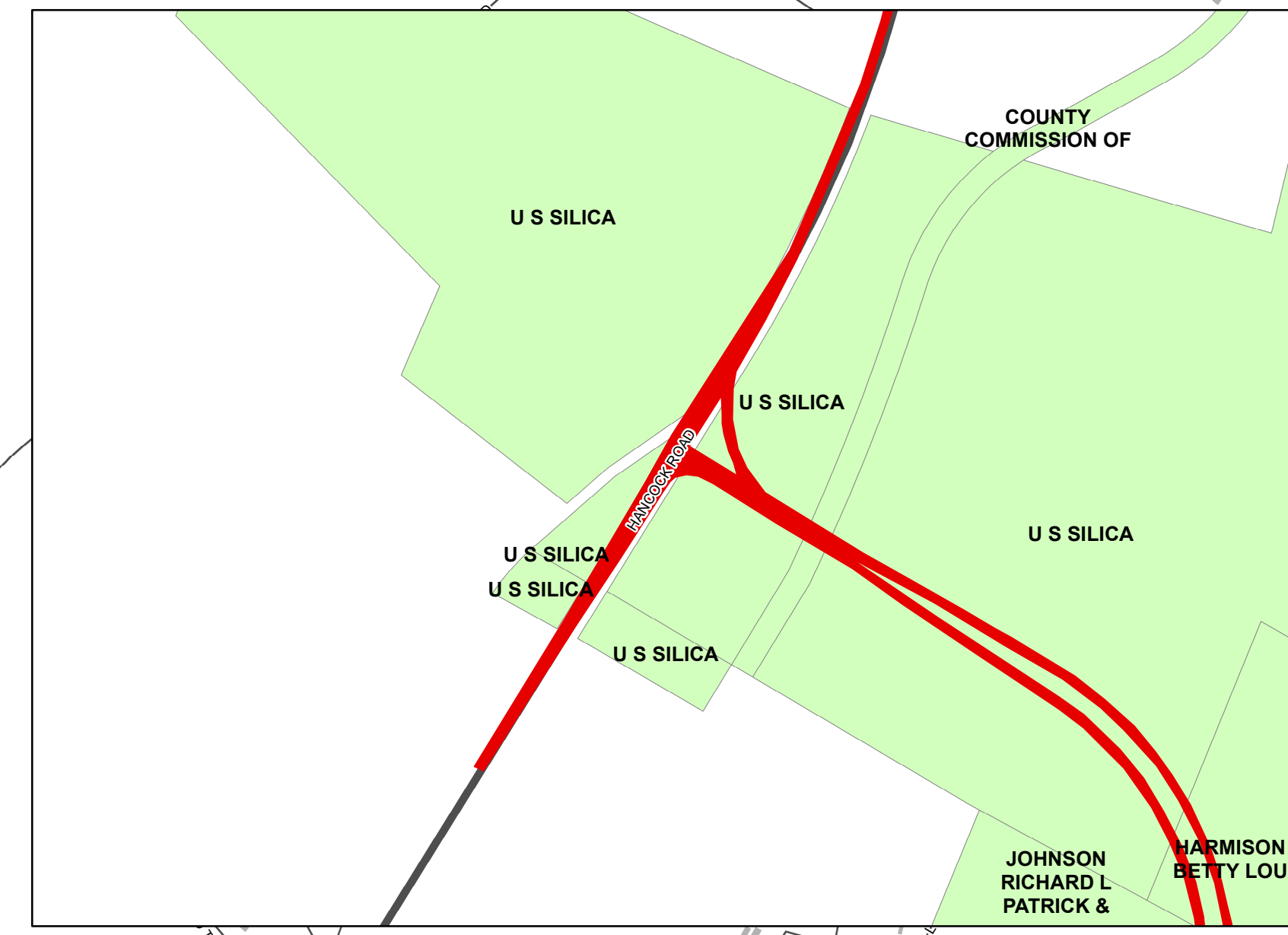


Roundabout Option



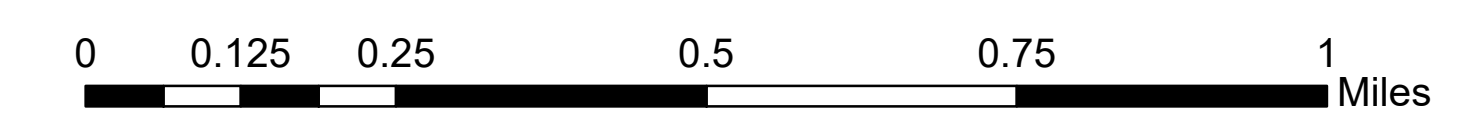
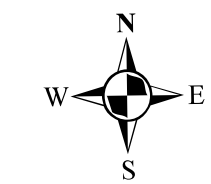

T-Intersection Option



MAP DISCLAIMER
 Maps are for graphical purposes only. They do not represent a legal survey. While every effort has been made to ensure that these data are accurate and reliable within the limits of the current state of the art, Morgan County GIS cannot assume liability for any damages caused by any errors or omissions in the data, nor as a result of the failure of the data to function on a particular system. Morgan County GIS makes no warranty, expressed or implied, nor does the fact of distribution constitute such a warranty.



522 By-Pass, Design Options, and Intersecting Parcels



Legend	
—	Roundabout Option
—	T-Intersection Option
—	Fairview Connector Preferred
—	Future Development
—	Roads
—	Previously Designed
—	Microsoft Building Footprints
—	Currently Under Design
—	Parcels Intersected